

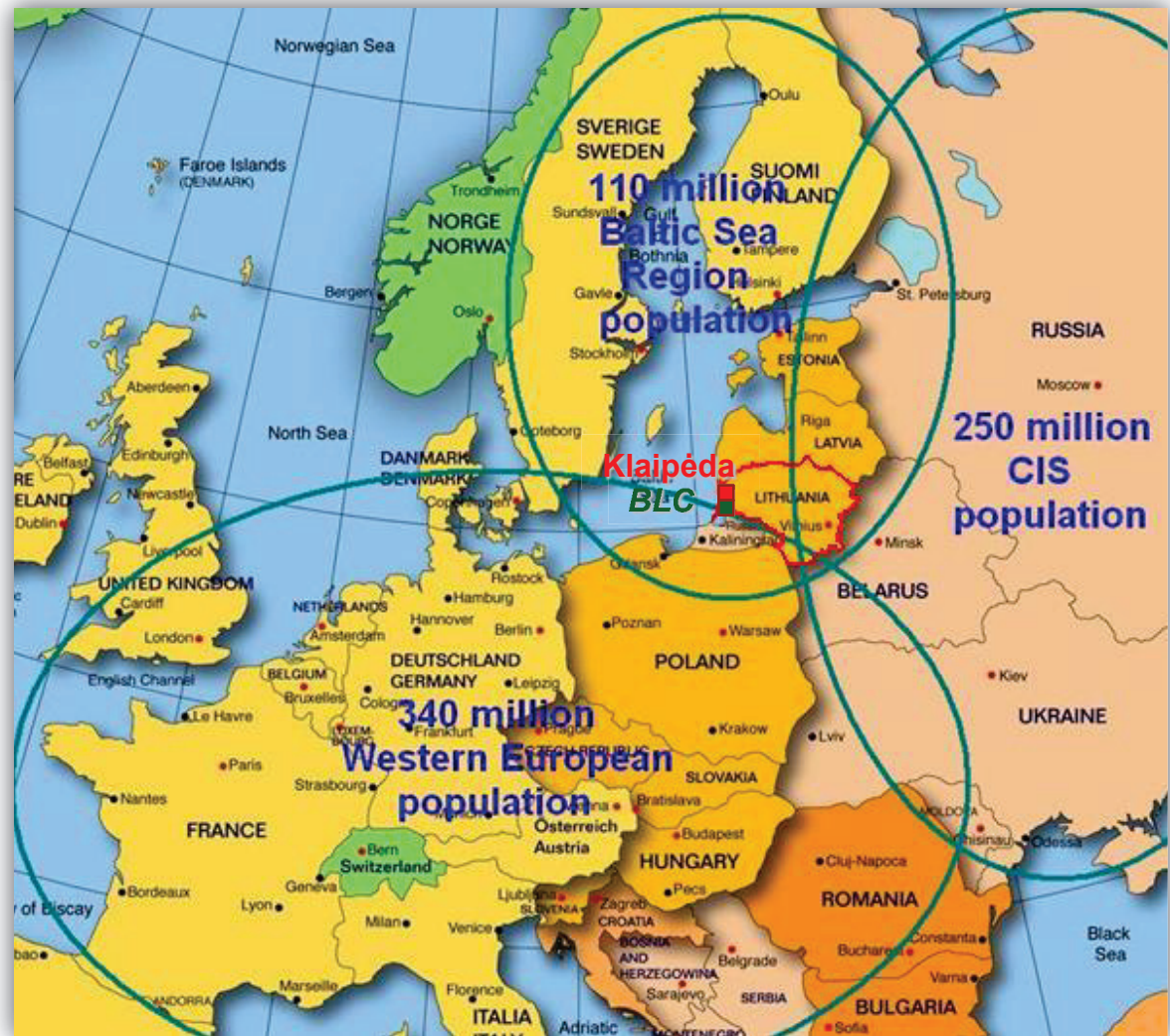
STRATEGIC LOCATION – LITHUANIA

Population of
Lithuania

3,36 mln.

Area of
Lithuania

65 300 km²



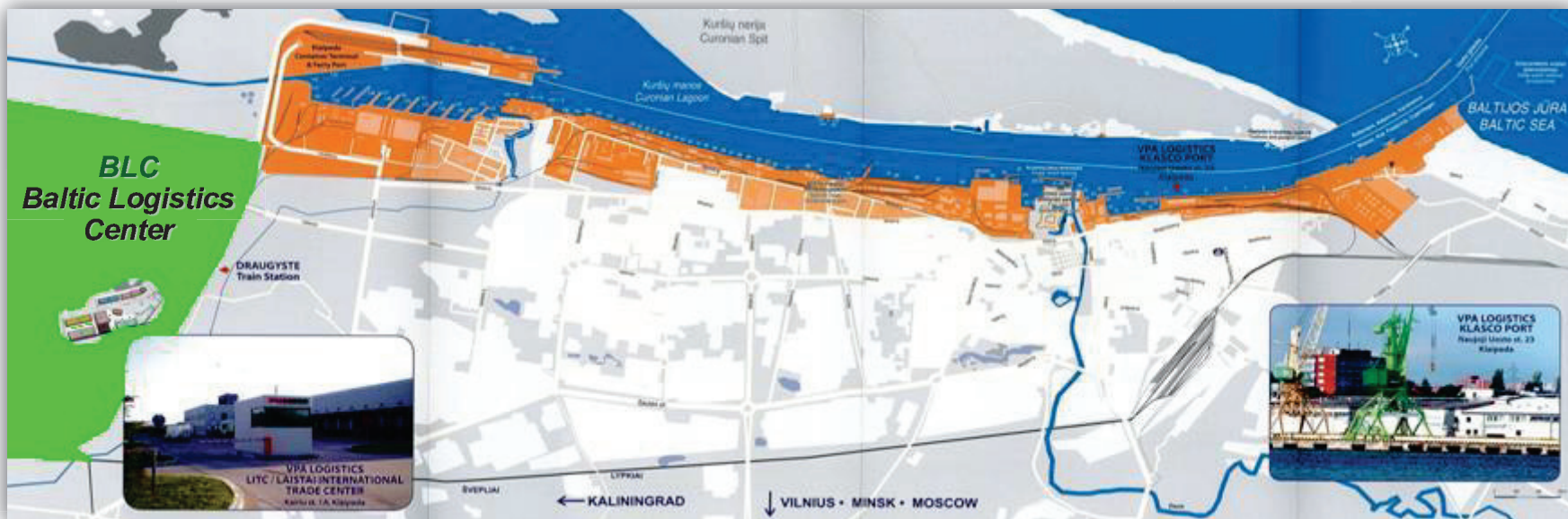
KLAIPĖDA PORT

KEY FACTS:

- Convenient geographical location – the main transit corridor in Lithuania;
- The northernmost ice-free port on the Eastern coast Baltic sea;
- Multipurpose port (all types of cargo can be handled);
- Competitive and flexible cargo handling rates and port dues;
- Baltic Logistics Center (**BLC**) - 600 ha



KLAIPĖDA – PORT & *BLC*



VPA LOGISTICS
THE GLOBAL ADVANTAGE

BLC Baltic Logistics Center
Klaipėda, Lithuania

PORT OF KLAIPĖDA – geographical position and liner connections

► Ro-ro shipping lines

► Container shipping lines

► General cargo lines



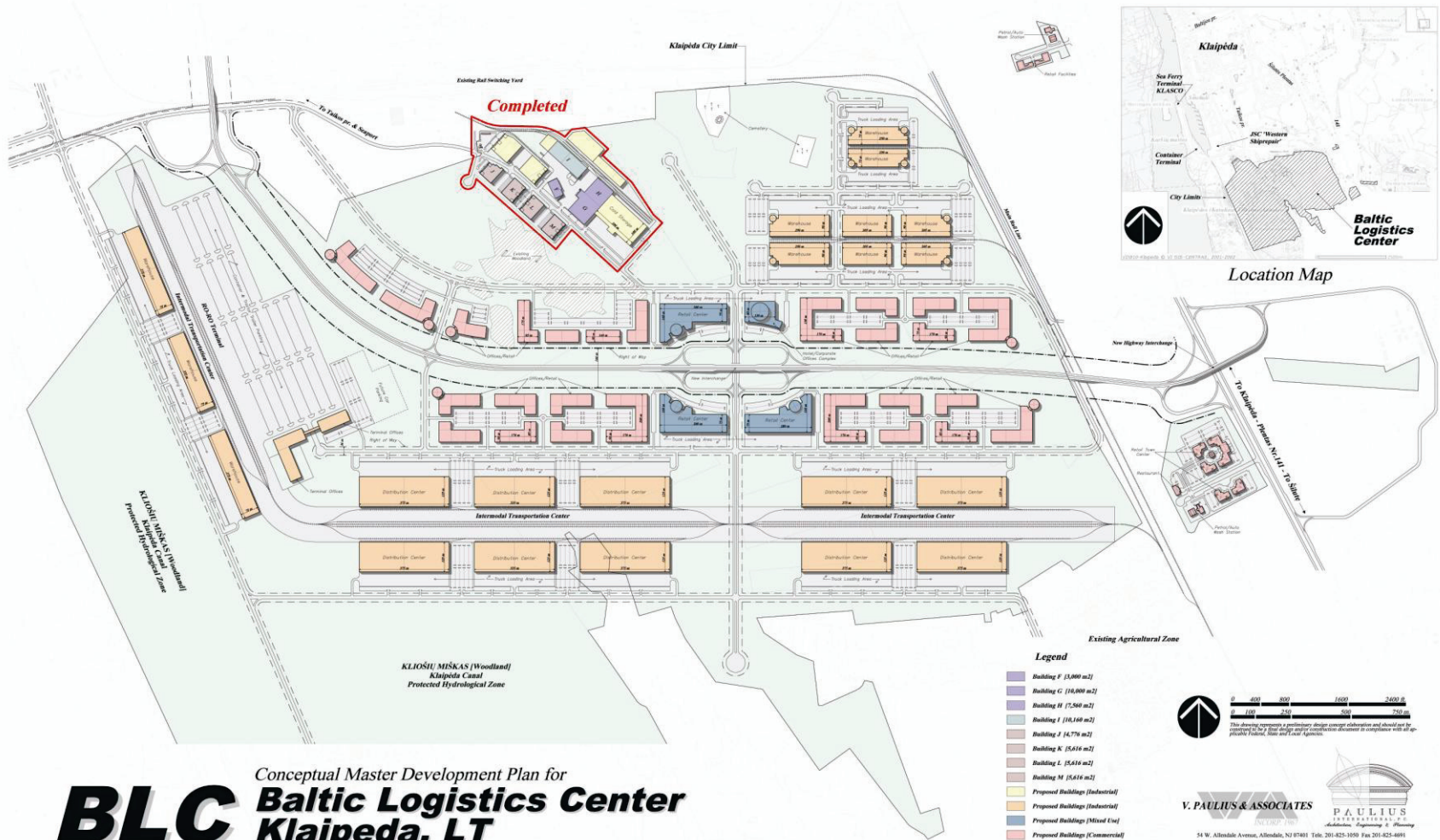
INTERNATIONAL TRANSPORT CORRIDORS HIGHWAYS & RAILWAYS ROUTES



THE GLOBAL ADVANTAGE



KEY FACTS: 600 ha / 50 km of railways / 1.500.000 sq.m. of buildings



BLC

Conceptual Master Development Plan for
Baltic Logistics Center
Klaipeda, LT

Laistų Kaime, Klaipėda Region, Republic of Lithuania

VPA LOGISTICS®
THE GLOBAL ADVANTAGE

BLC *Baltic Logistics Center
Klaipėda, Lithuania*

BALTIC LOGISTICS CENTER

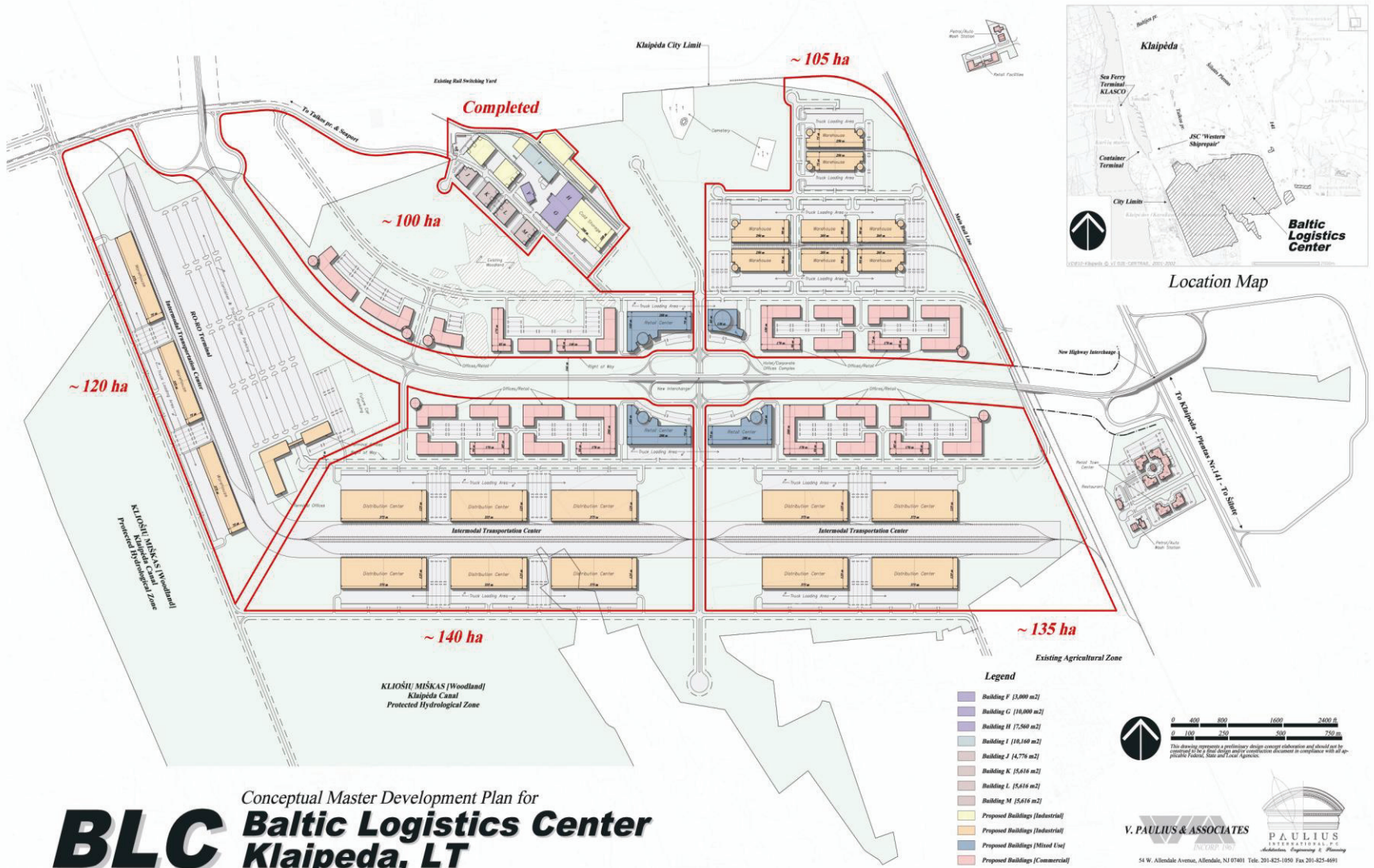
First stage (completed)



VPA LOGISTICS
THE GLOBAL ADVANTAGE

BLC Baltic Logistics Center
Klaipėda, Lithuania

OPPORTUNITIES FOR BUSINESS PARTNERS



BLC Conceptual Master Development Plan for
Baltic Logistics Center
Klaipėda, LT
Laistu Kaime, Klaipėda Region, Republic of Lithuania

VPA LOGISTICS®
THE GLOBAL ADVANTAGE

BLC *Baltic Logistics Center
Klaipėda, Lithuania*

THANK YOU FOR YOUR ATTENTION !



VPA LOGISTICS
THE GLOBAL ADVANTAGE

BLC Baltic Logistics Center
Klaipėda, Lithuania